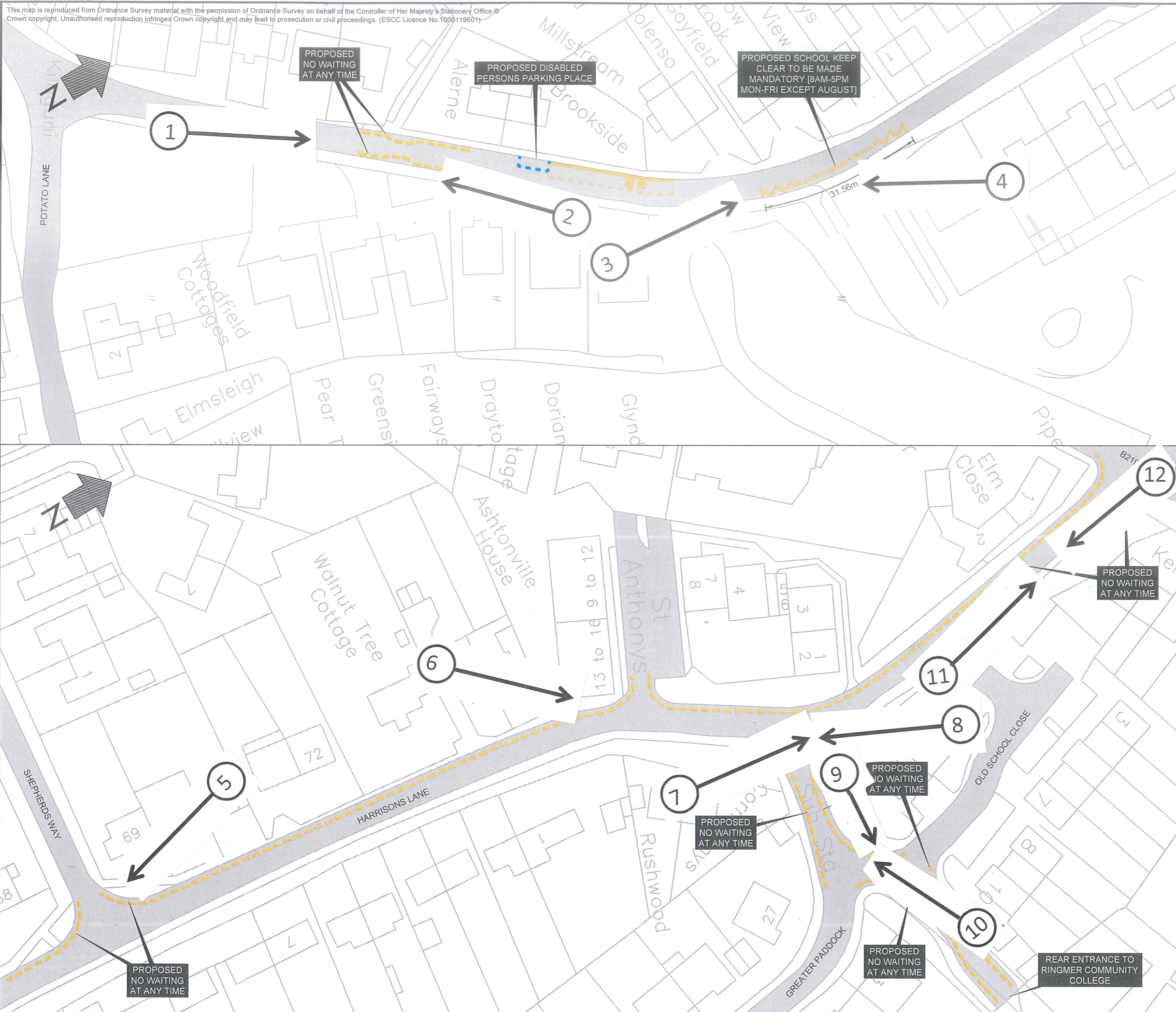




This map is reproduced from Ordnance Survey material with the permission of Ordnance Survey on behalf of the Controller of Her Majesty's Stationery Office. Crown copyright. Unauthorised reproduction infringes Crown copyright and may lead to prosecution or civil proceedings. (ESCC Licence No.1000119601)



LEGEND TO RESTRICTION TYPES DISPLAYED

-  PROPOSED NO WAITING AT ANY TIME
-  PROPOSED DISABLED PERSONS PARKING PLACE
-  PROPOSED MANDATORY SCHOOL KEEP CLEAR [8AM-5PM MON-FRI EXCEPT AUGUST]

Rev	Date	Description	Drn	Chk	App
-	06/07/15	ORIGINAL ISSUE	AS	RH	RH

This drawing has been specifically prepared to meet the requirements of the named client and may contain design and innovative features which differ from conventional design standards.

www.cad-precision.com

**CAD precision Ltd**

Drawing produced on behalf of:

**Creative roads**

M: +44 7903 696337 E: roger@creative-roads.co.uk

Client WORKING ON BEHALF OF

Project RINGMER PRIMARY SCHOOL EXTENSION HIGHWAY WORKS

**Photo view location plan**  
Not to scale

Drawing Status **FOR ADVERTISEMENT**

Drawn AS	Designed RH	Date JUN 2015	Scale 1:500	Size A2
Drawing No. UKD-151-05				Rev -